


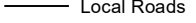


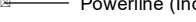
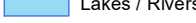

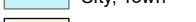
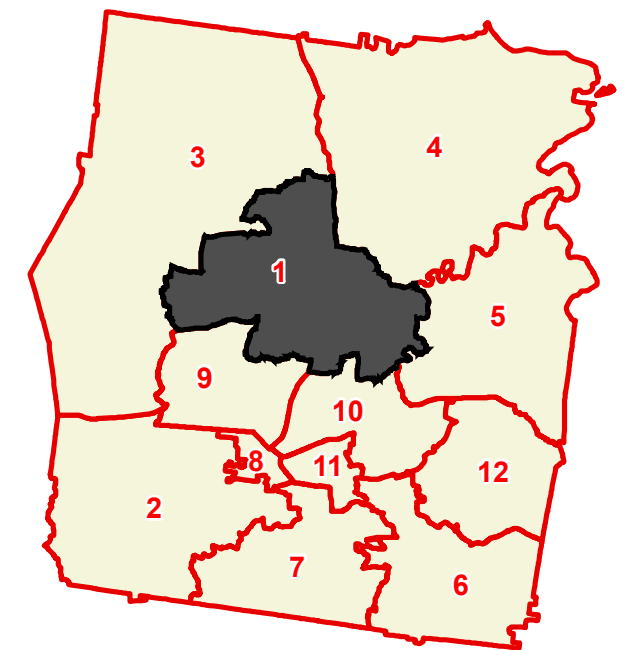


# Dickson County

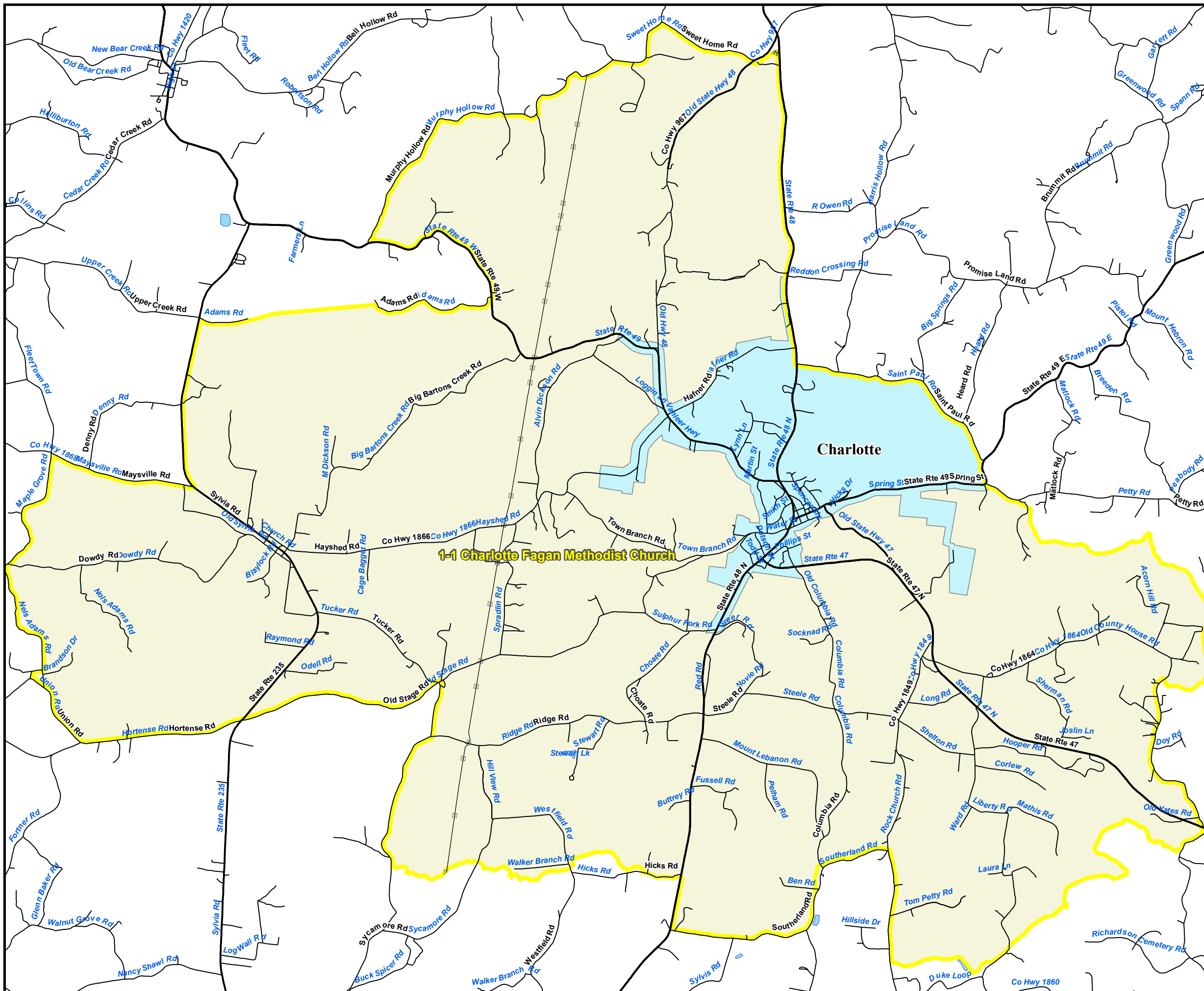
## 1-1 Charlotte Fagan Methodist Church Voting Precinct

TOTAL POPULATION	4,466
WHITE POPULATION	4,089
% WHITE	91.6%
BLACK POPULATION	154
% BLACK	3.4%
OTHER POPULATION	223
% OTHER	5%
HISPANIC POPULATION	113
% HISPANIC	2.5%
TOTAL POPULATION 18	3,491

-  Interstates
-  U.S. Highway
-  State Highway
-  Local Roads
-  Railroads
-  Stream
-  Powerline (Incomplete)
-  Lakes / Rivers
- City, Town**
-  City, Town
-  County













Created On: 1/31/2022

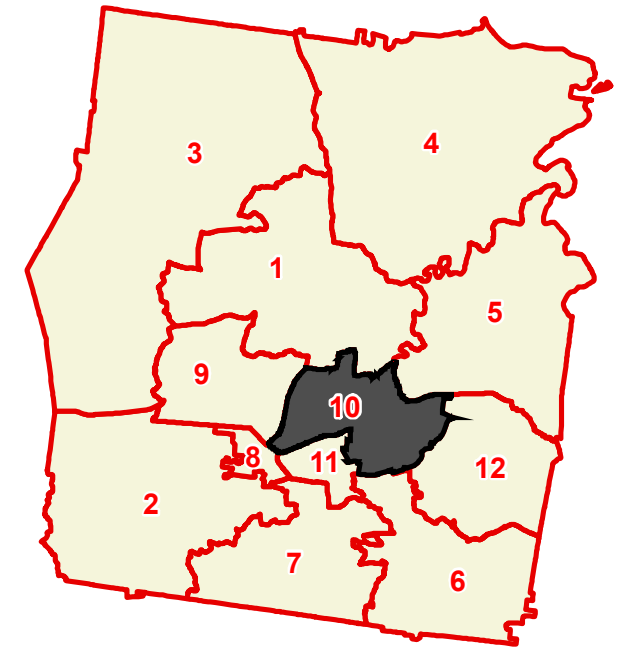


# Dickson County

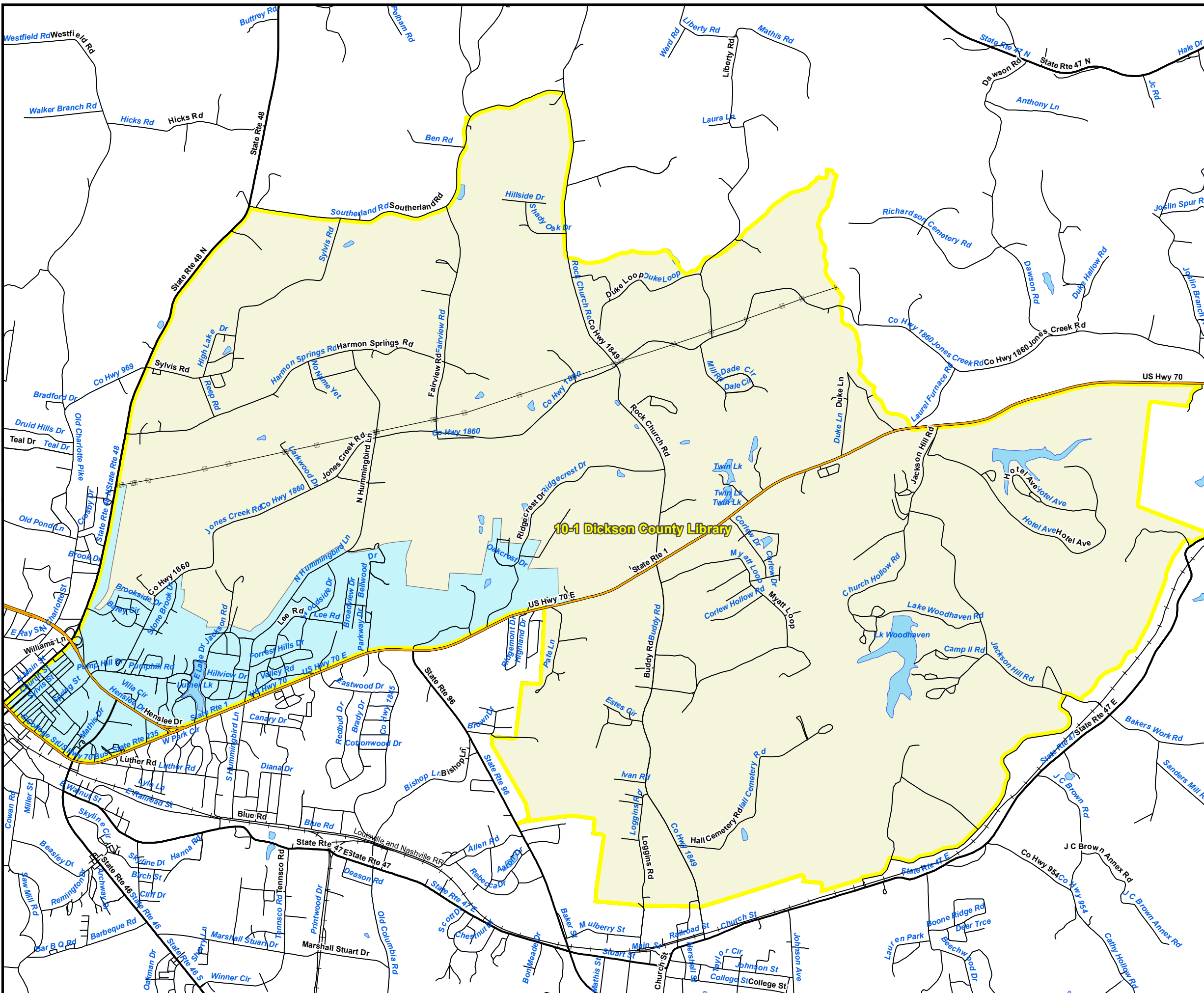
## 10-1 Dickson County Library Voting Precinct

TOTAL POPULATION	4,653
WHITE POPULATION	3,976
% WHITE	85.5%
BLACK POPULATION	220
% BLACK	4.7%
OTHER POPULATION	457
% OTHER	9.8%
HISPANIC POPULATION	236
% HISPANIC	5.1%
TOTAL POPULATION 18	3,673

-  Interstates
-  U.S. Highway
-  State Highway
-  Local Roads
-  Railroads
-  Stream
-  Powerline (Incomplete)
-  Lakes / Rivers
- City, Town**
-  City, Town
-  County



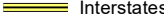


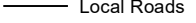
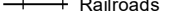


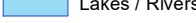
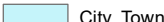
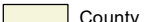
Created On: 1/31/2022

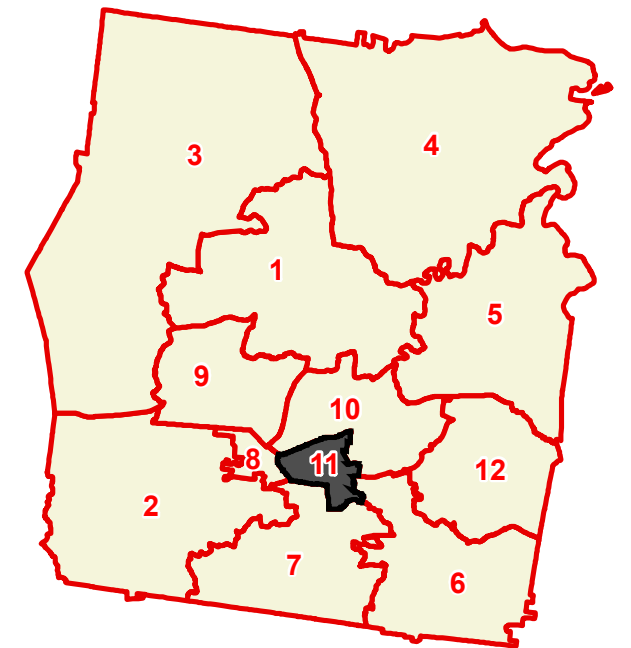


# Dickson County

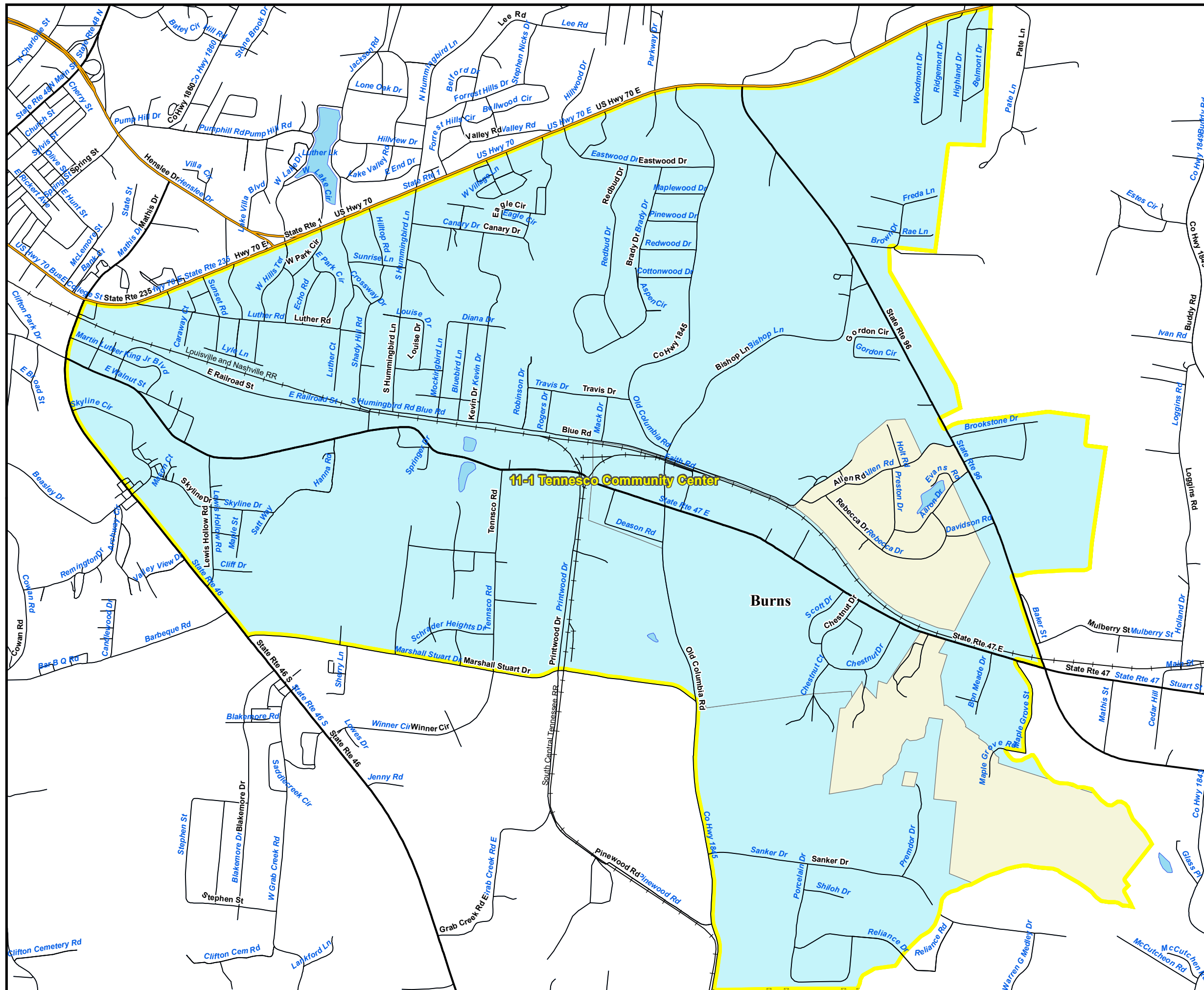
## 11-1 Tennesco Community Center Voting Precinct

TOTAL POPULATION	4,512
WHITE POPULATION	3,670
% WHITE	81.3%
BLACK POPULATION	364
% BLACK	8.1%
OTHER POPULATION	478
% OTHER	10.6%
HISPANIC POPULATION	216
% HISPANIC	4.8%
TOTAL POPULATION 18	3,535

-  Interstates
-  U.S. Highway
-  State Highway
-  Local Roads
-  Railroads
-  Stream
-  Powerline (Incomplete)
-  Lakes / Rivers
- City, Town**
-  City, Town
-  County






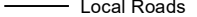






Created On: 1/31/2022

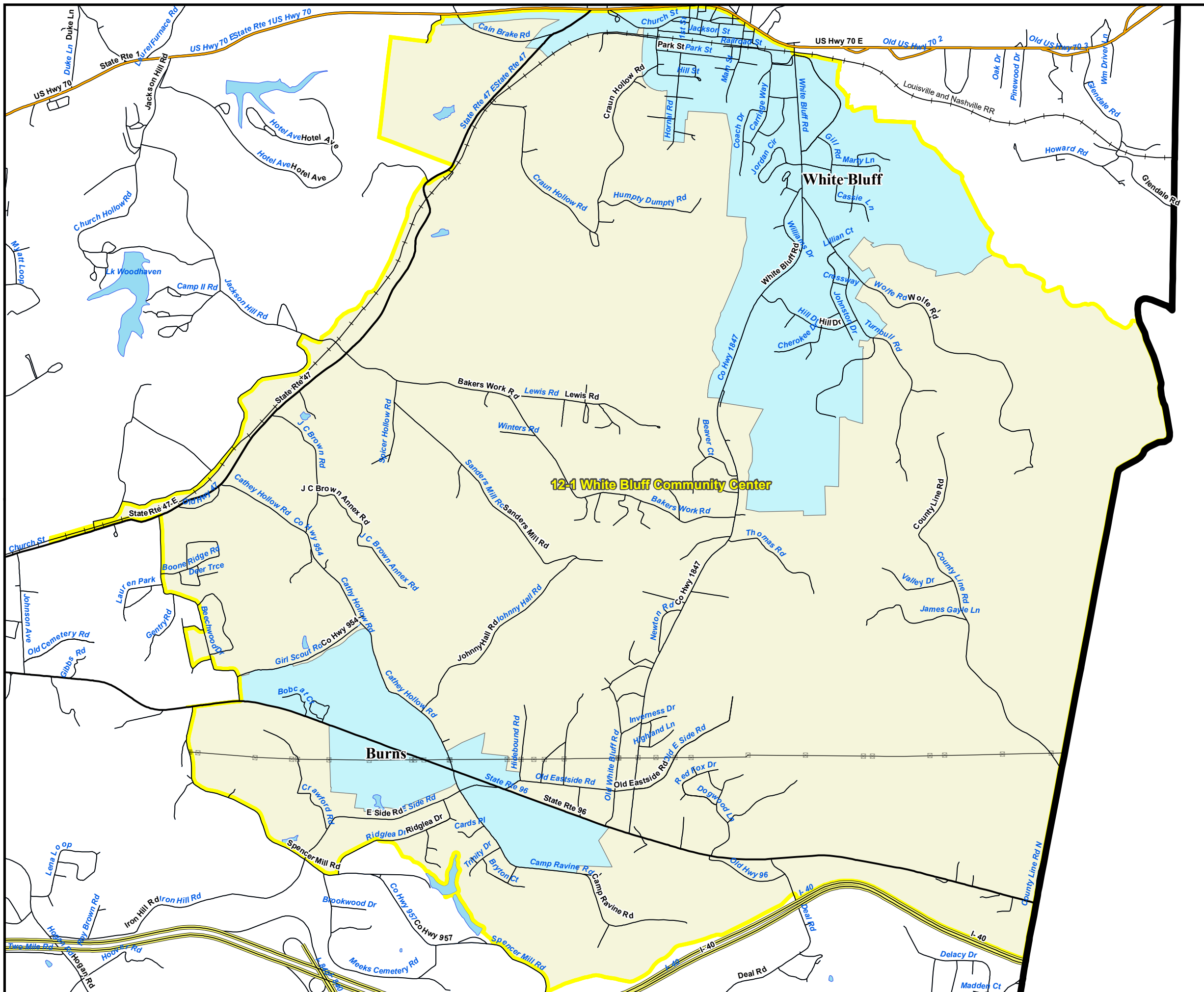
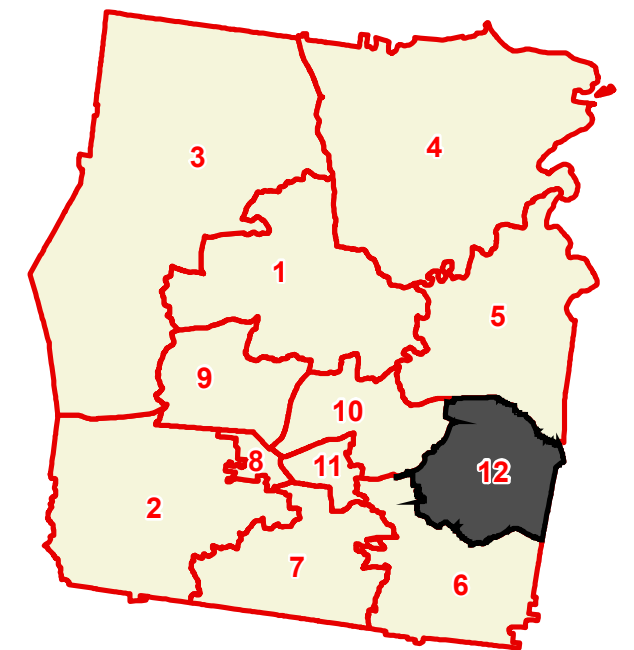


# Dickson County

## 12-1 White Bluff Community Center Voting Precinct

TOTAL POPULATION	4,612
WHITE POPULATION	4,256
% WHITE	92.3%
BLACK POPULATION	37
% BLACK	0.8%
OTHER POPULATION	319
% OTHER	6.9%
HISPANIC POPULATION	143
% HISPANIC	3.1%
TOTAL POPULATION 18	3,626

-  Interstates
-  U.S. Highway
-  State Highway
-  Local Roads
-  Railroads
-  Stream
-  Powerline (Incomplete)
-  Lakes / Rivers
- City, Town**
-  City, Town
-  County


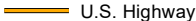





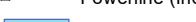
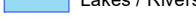
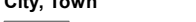


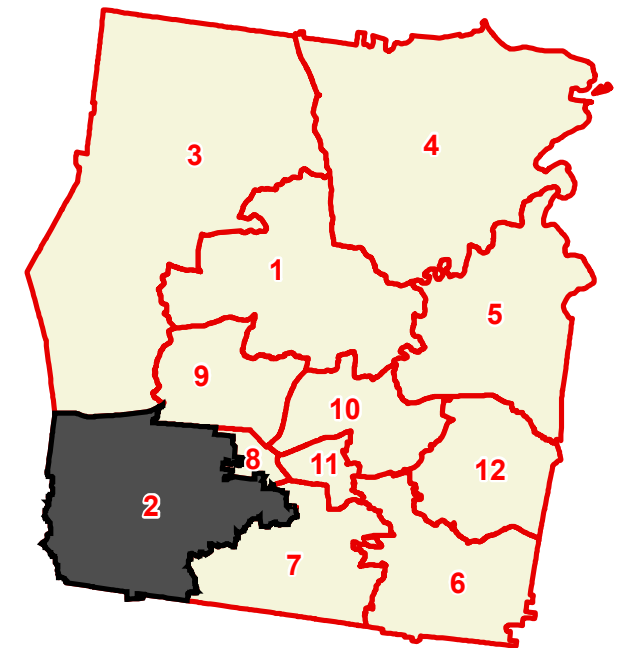
Created On: 1/31/2022

# Dickson County

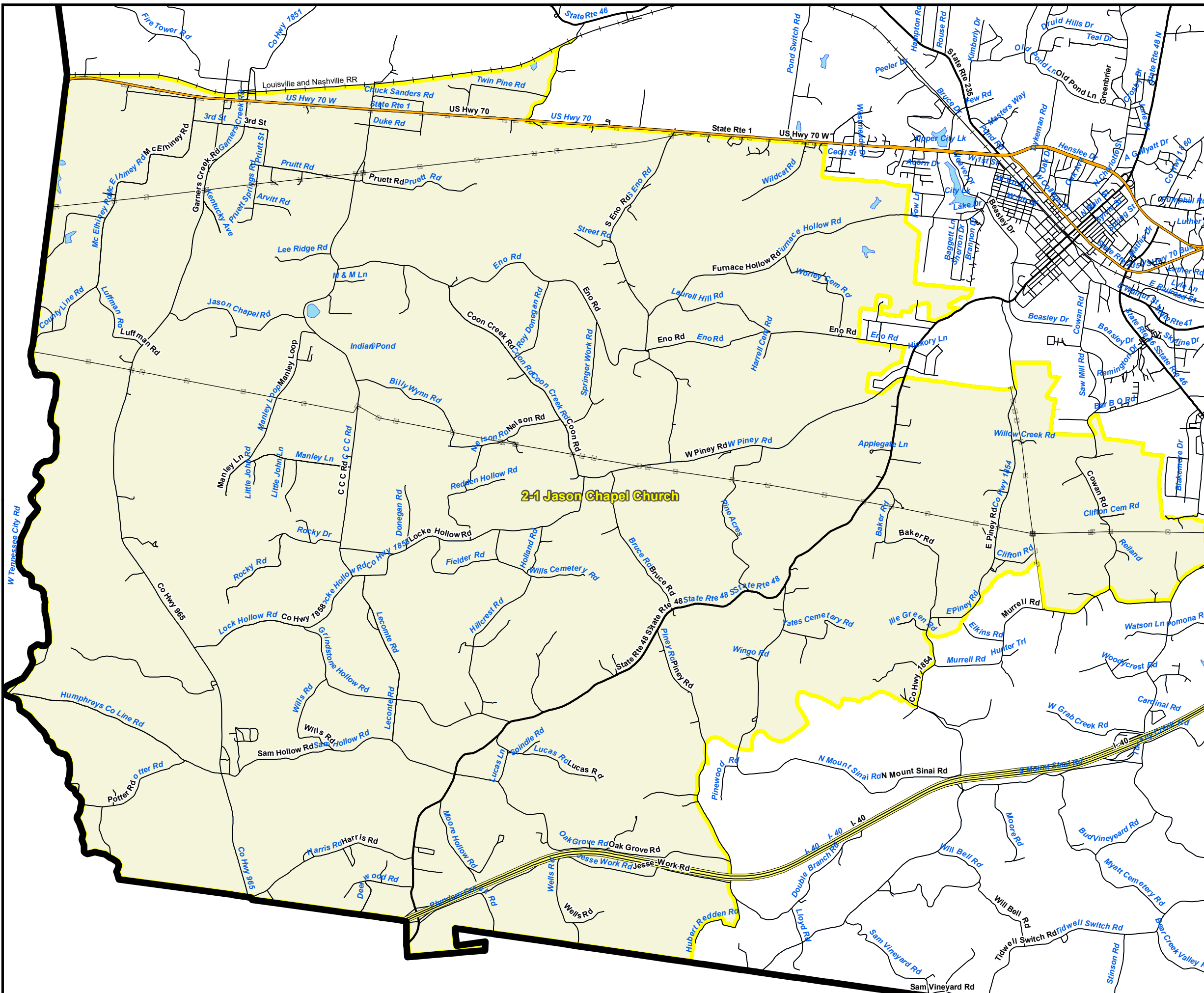
## 2-1 Jason Chapel Church Voting Precinct

TOTAL POPULATION	4,427
WHITE POPULATION	3,977
% WHITE	89.8%
BLACK POPULATION	116
% BLACK	2.6%
OTHER POPULATION	334
% OTHER	7.5%
HISPANIC POPULATION	140
% HISPANIC	3.2%
TOTAL POPULATION 18	3,442

-  Interstates
-  U.S. Highway
-  State Highway
-  Local Roads
-  Railroads
-  Stream
-  Powerline (Incomplete)
-  Lakes / Rivers
- City, Town**
-  City, Town
-  County






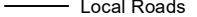


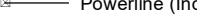



Created On: 1/31/2022

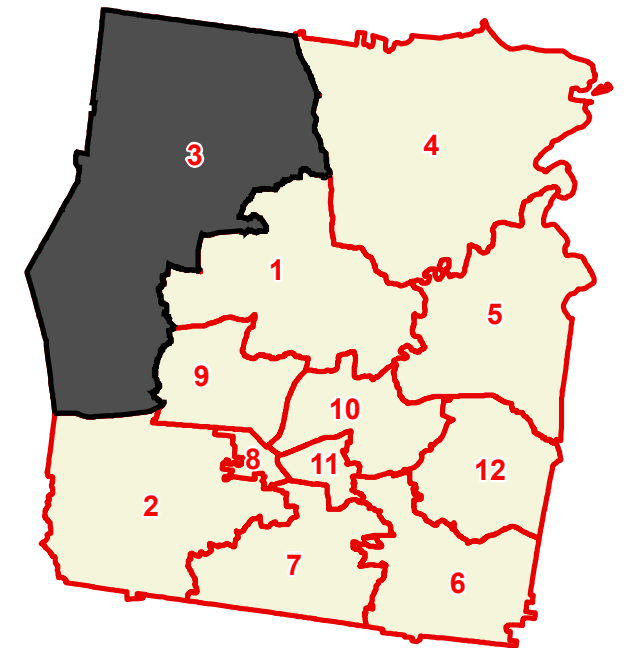
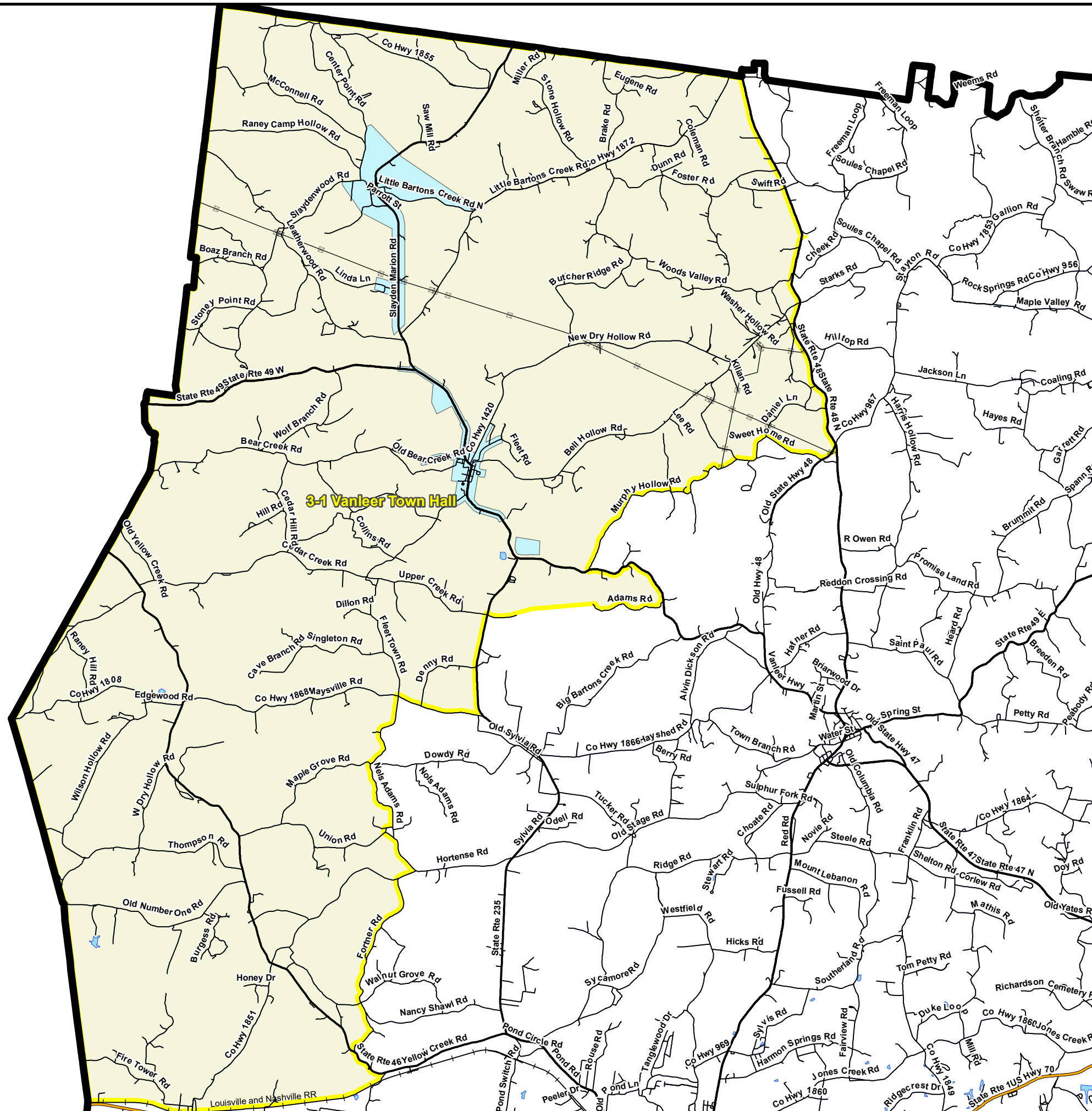


# Dickson County

## 3-1 Vanleer Town Hall Voting Precinct

TOTAL POPULATION	4,474
WHITE POPULATION	4,177
% WHITE	93.4%
BLACK POPULATION	53
% BLACK	1.2%
OTHER POPULATION	244
% OTHER	5.5%
HISPANIC POPULATION	97
% HISPANIC	2.2%
TOTAL POPULATION 18	3,515

-  Interstates
-  U.S. Highway
-  State Highway
-  Local Roads
-  Railroads
-  Stream
-  Powerline (Incomplete)
-  Lakes / Rivers
- City, Town**
-  City, Town
-  County




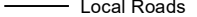


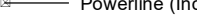





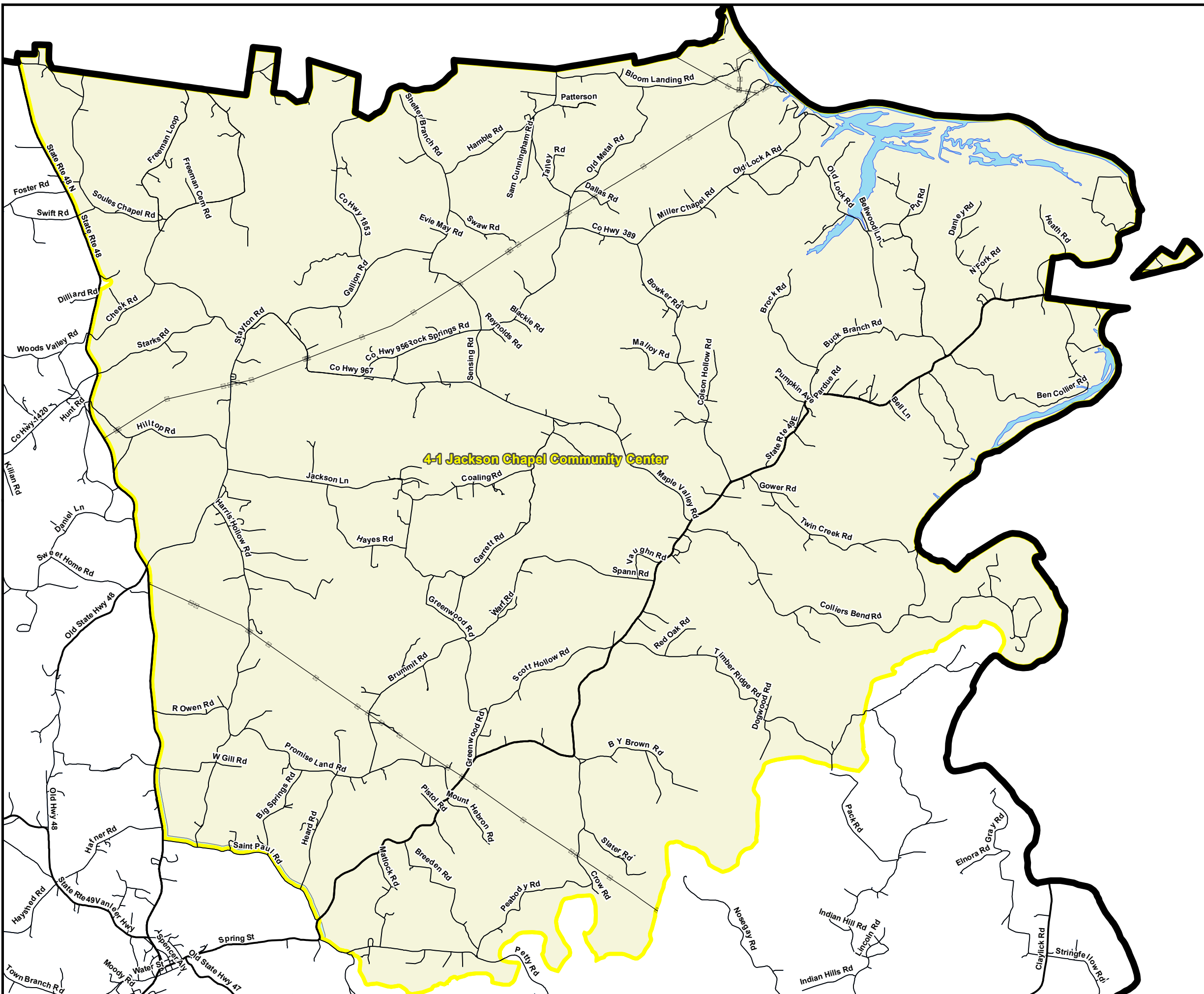
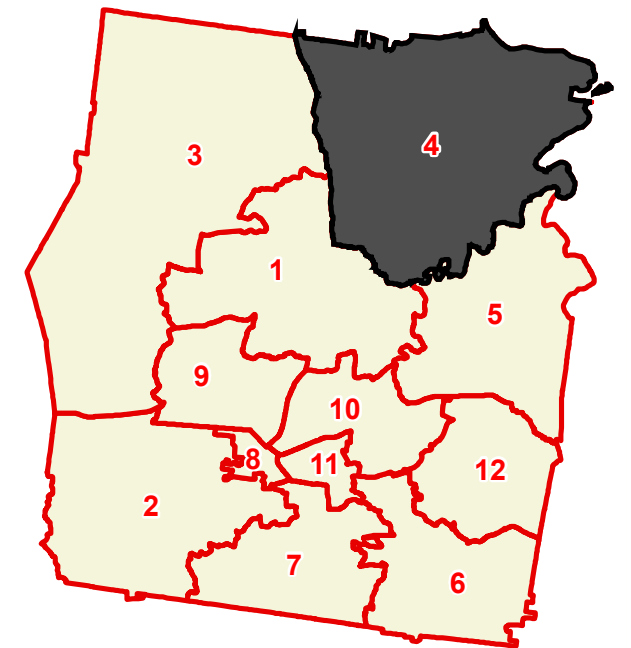
Created On: 1/31/2022

# Dickson County

## 4-1 Jackson Chapel Community Center Voting Precinct

TOTAL POPULATION	4,359
WHITE POPULATION	3,942
% WHITE	90.4%
BLACK POPULATION	139
% BLACK	3.2%
OTHER POPULATION	278
% OTHER	6.4%
HISPANIC POPULATION	129
% HISPANIC	3%
TOTAL POPULATION 18	3,342

-  Interstates
-  U.S. Highway
-  State Highway
-  Local Roads
-  Railroads
-  Stream
-  Powerline (Incomplete)
-  Lakes / Rivers
- City, Town**
-  City, Town
-  County




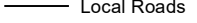



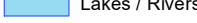
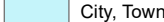
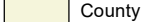


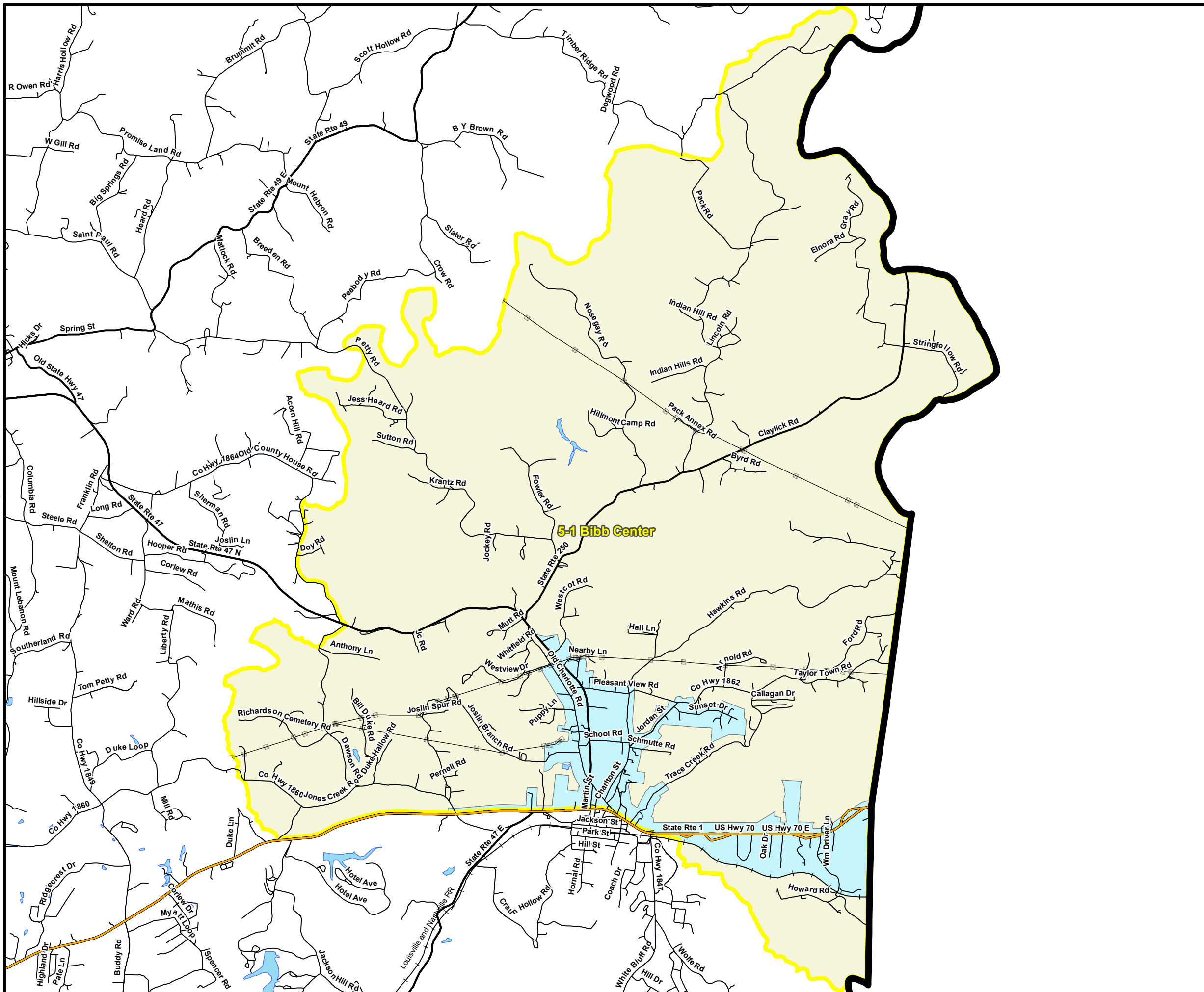
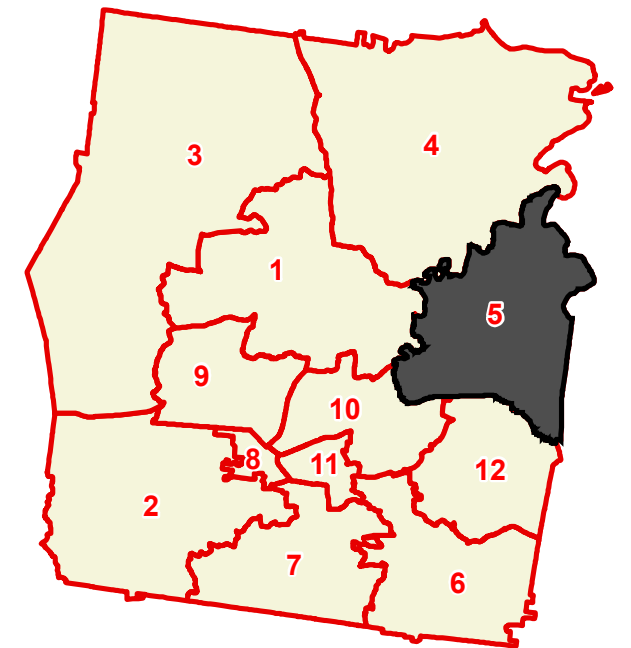
Created On: 1/31/2022

# Dickson County

## 5-1 Bibb Center Voting Precinct

TOTAL POPULATION	4,468
WHITE POPULATION	4,095
% WHITE	91.7%
BLACK POPULATION	27
% BLACK	0.6%
OTHER POPULATION	346
% OTHER	7.7%
HISPANIC POPULATION	168
% HISPANIC	3.8%
TOTAL POPULATION 18	3,464

-  Interstates
-  U.S. Highway
-  State Highway
-  Local Roads
-  Railroads
-  Stream
-  Powerline (Incomplete)
-  Lakes / Rivers
- City, Town**
-  City, Town
-  County






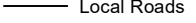
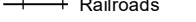

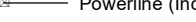
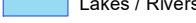

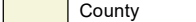
Created On: 1/31/2022

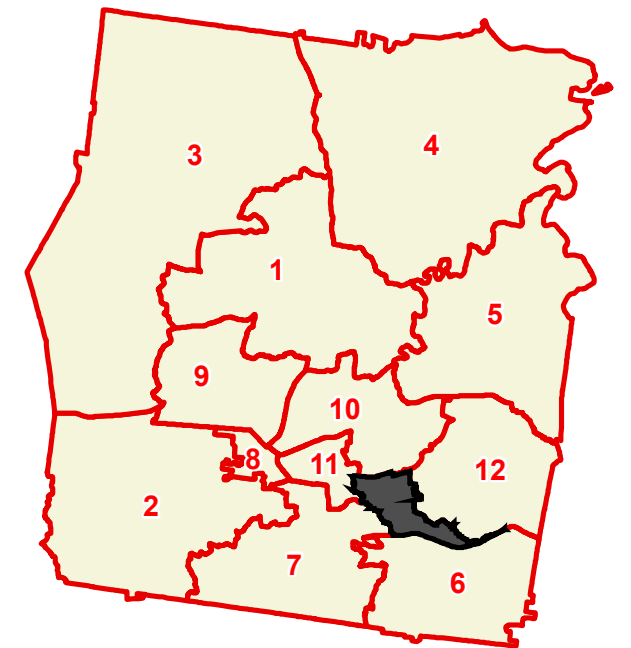


# Dickson County

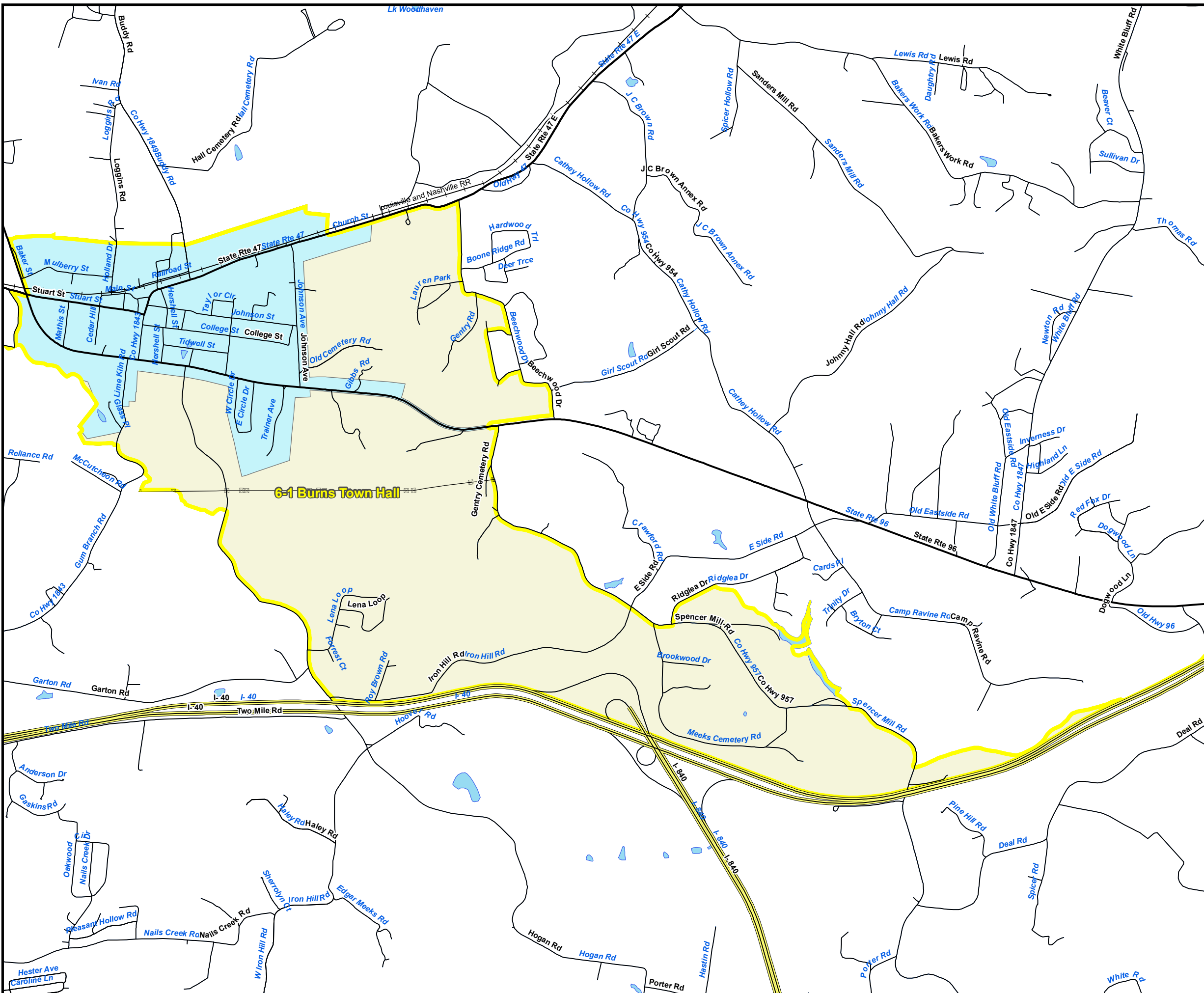
## 6-1 Burns Town Hall Voting Precinct

TOTAL POPULATION	1,593
WHITE POPULATION	1,486
% WHITE	93.3%
BLACK POPULATION	17
% BLACK	1.1%
OTHER POPULATION	90
% OTHER	5.6%
HISPANIC POPULATION	40
% HISPANIC	2.5%
TOTAL POPULATION 18	1,281

-  Interstates
-  U.S. Highway
-  State Highway
-  Local Roads
-  Railroads
-  Stream
-  Powerline (Incomplete)
-  Lakes / Rivers
- City, Town**
-  City, Town
-  County






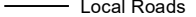






Created On: 1/31/2022

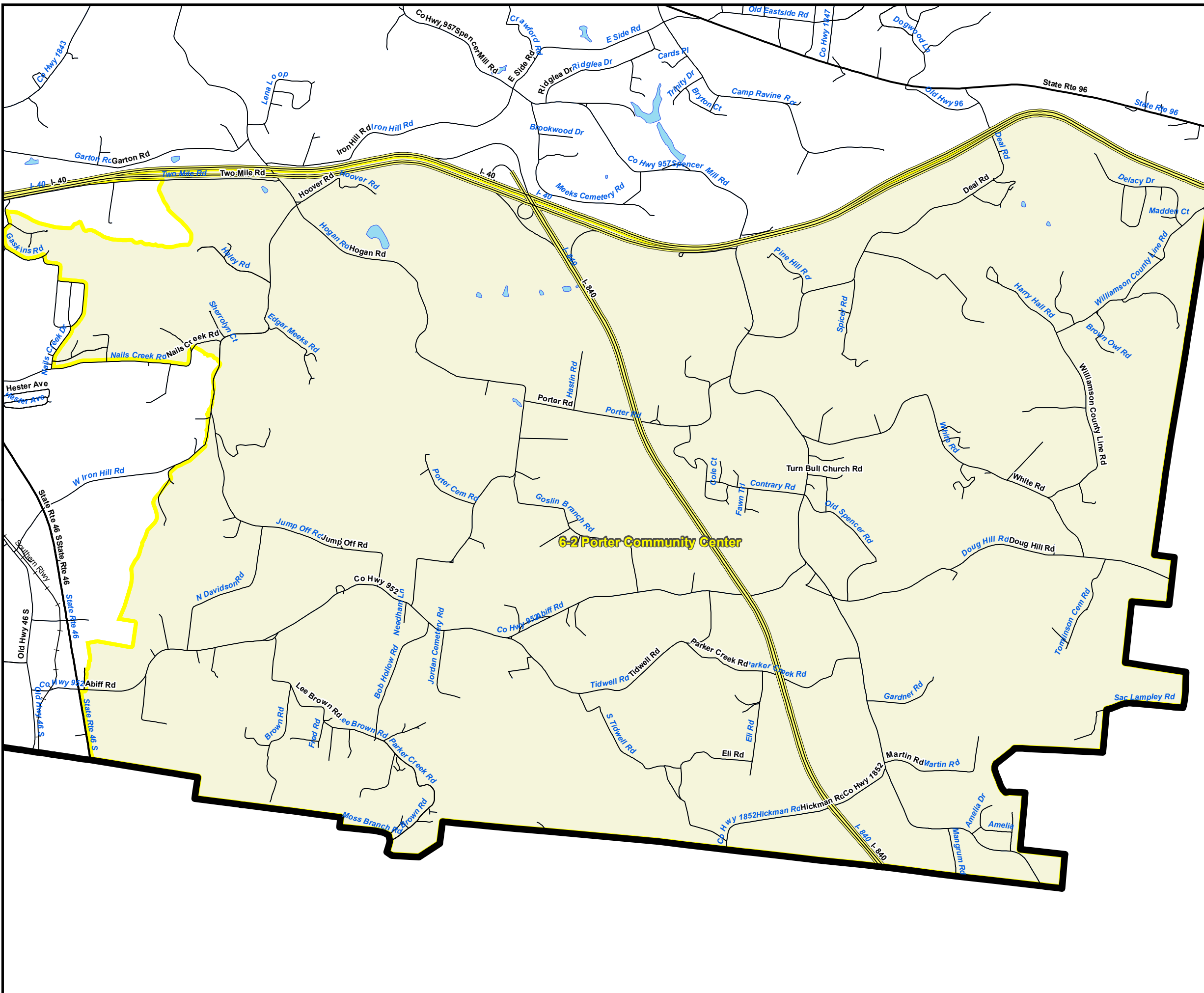
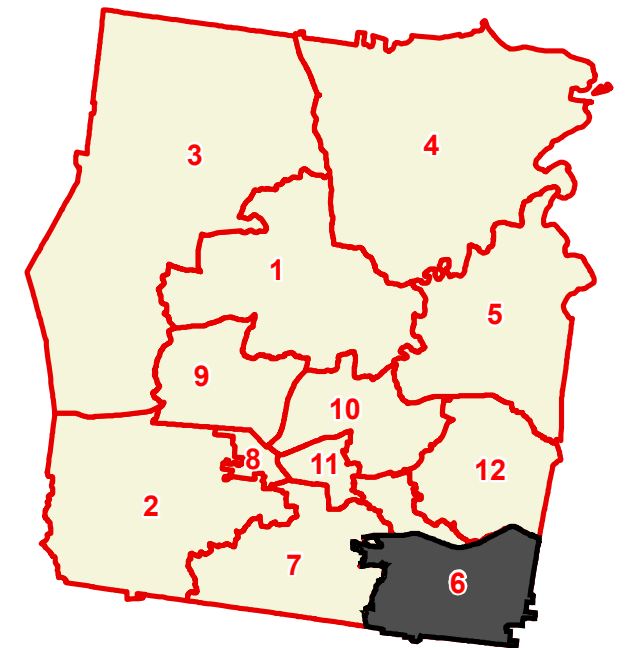


# Dickson County

## 6-2 Porter Community Center Voting Precinct

TOTAL POPULATION	3,094
WHITE POPULATION	2,832
% WHITE	91.5%
BLACK POPULATION	36
% BLACK	1.2%
OTHER POPULATION	226
% OTHER	7.3%
HISPANIC POPULATION	130
% HISPANIC	4.2%
TOTAL POPULATION 18	2,393











-  Interstates
-  U.S. Highway
-  State Highway
-  Local Roads
-  Railroads
-  Stream
-  Powerline (Incomplete)
-  Lakes / Rivers
- City, Town**
-  City, Town
-  County

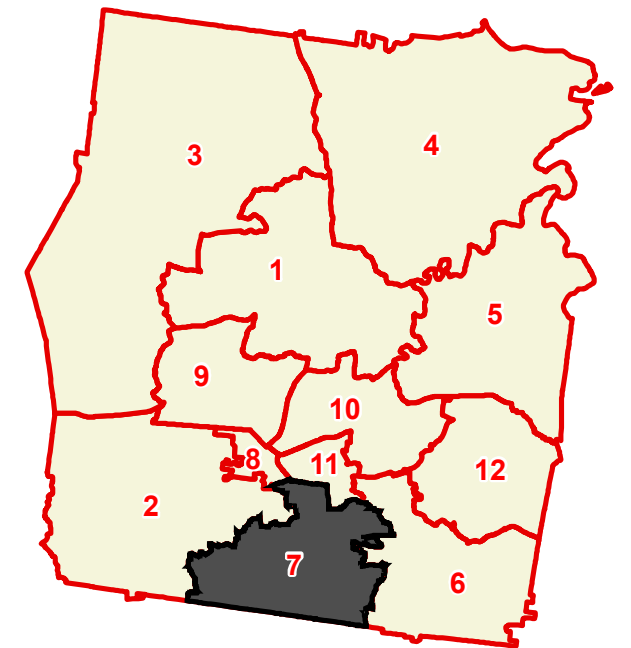


# Dickson County

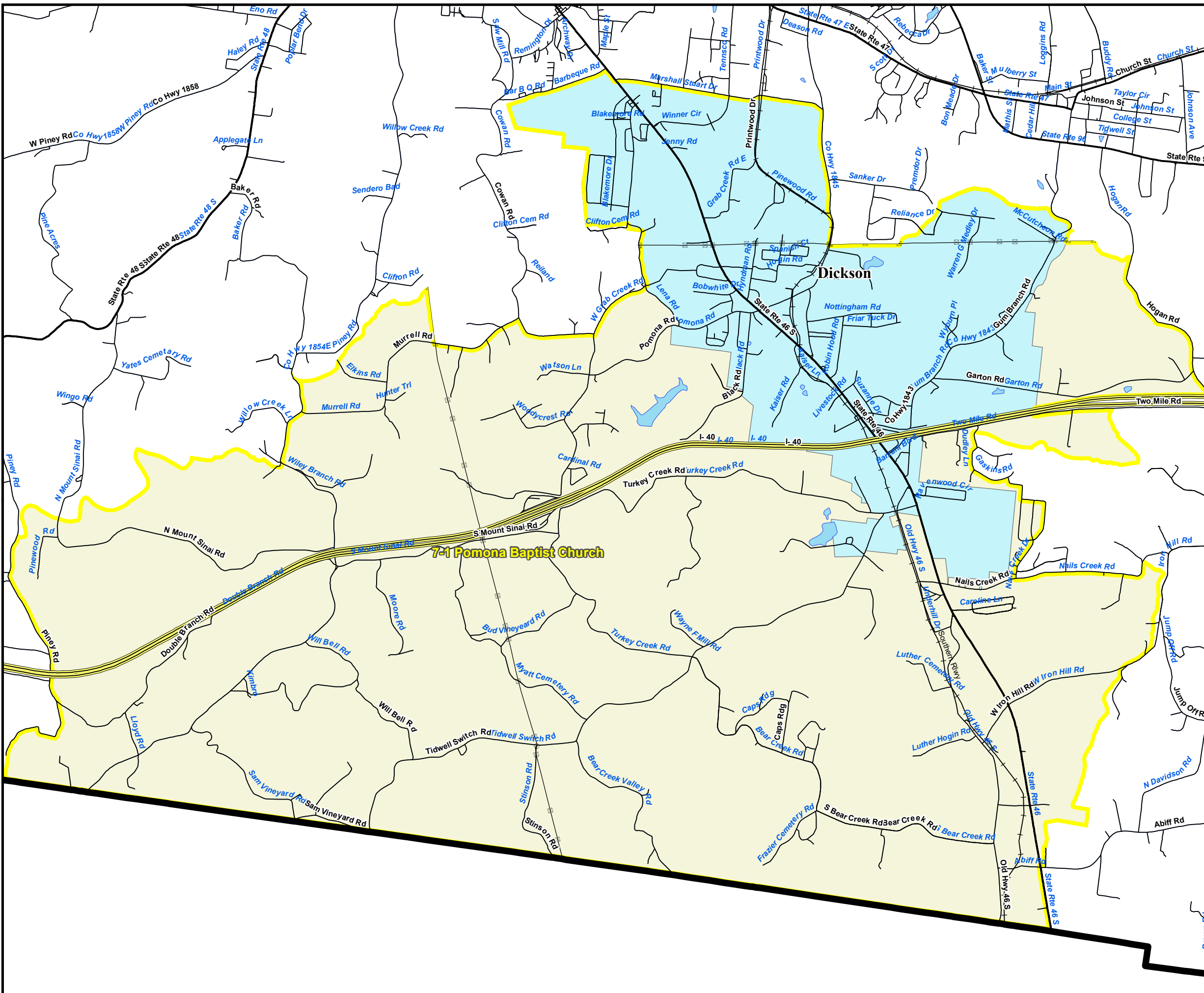
## 7-1 Pomona Baptist Church Voting Precinct

TOTAL POPULATION	4,620
WHITE POPULATION	3,889
% WHITE	84.2%
BLACK POPULATION	160
% BLACK	3.5%
OTHER POPULATION	571
% OTHER	12.4%
HISPANIC POPULATION	316
% HISPANIC	6.8%
TOTAL POPULATION 18	3,472

-  Interstates
-  U.S. Highway
-  State Highway
-  Local Roads
-  Railroads
-  Stream
-  Powerline (Incomplete)
-  Lakes / Rivers
- City, Town**
-  City, Town
-  County




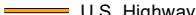





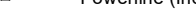


Created On: 1/31/2022

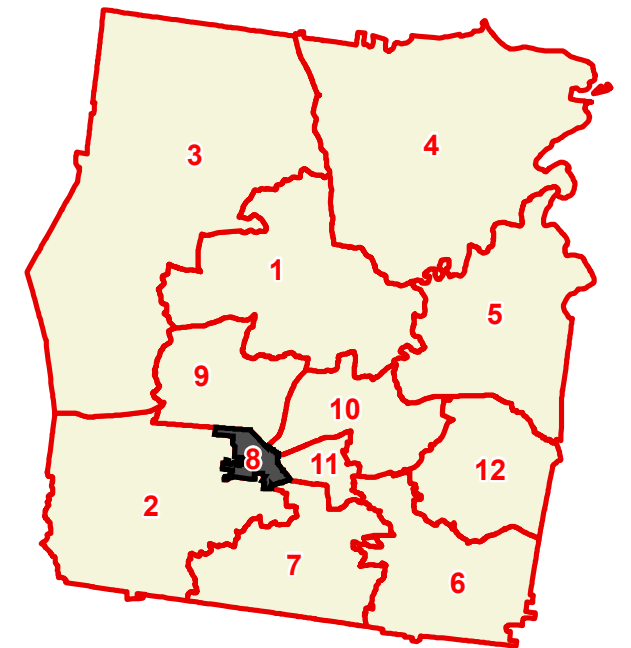


# Dickson County

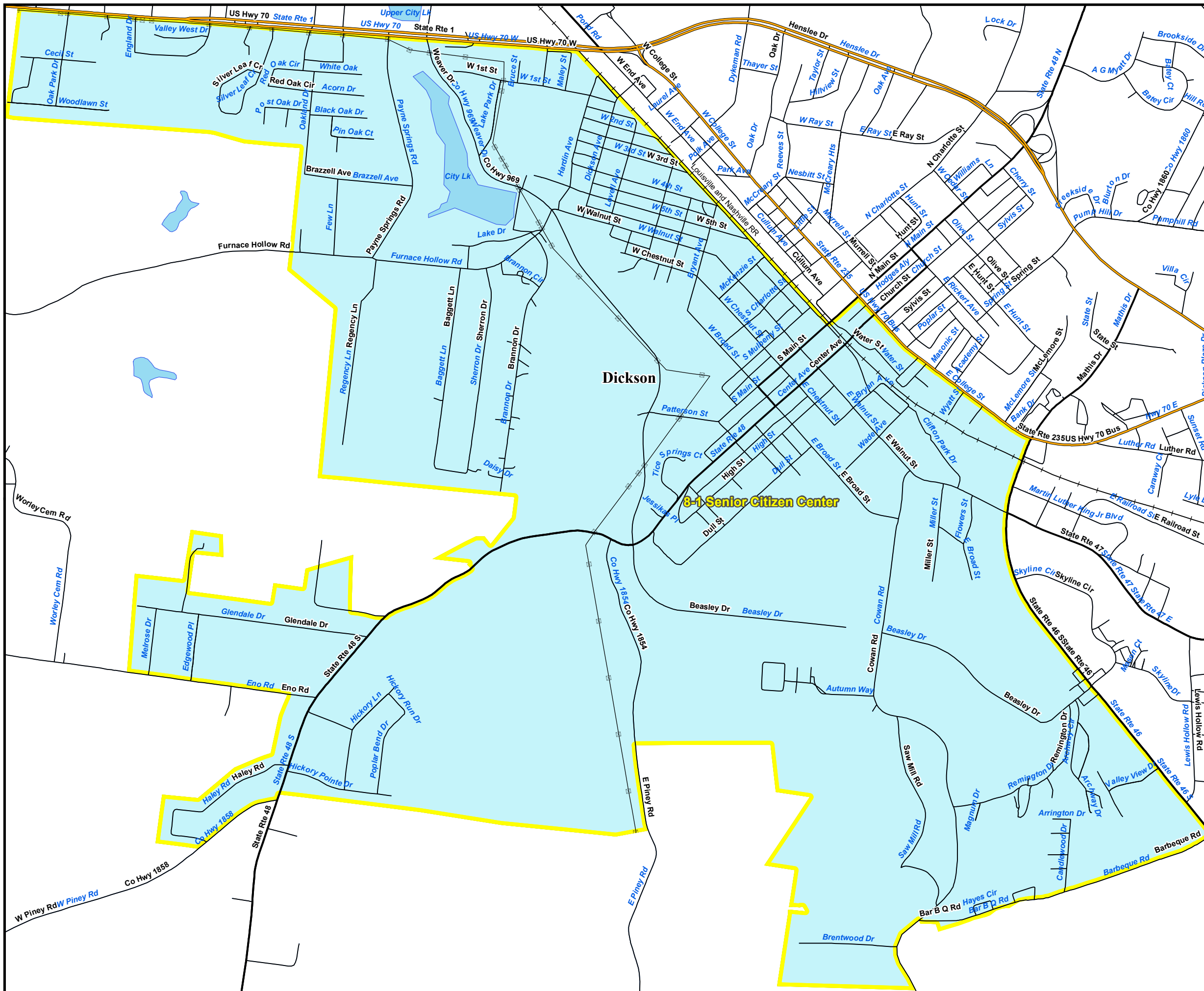
## 8-1 Senior Citizen Center Voting Precinct

TOTAL POPULATION	4,423
WHITE POPULATION	3,369
% WHITE	76.2%
BLACK POPULATION	383
% BLACK	8.7%
OTHER POPULATION	671
% OTHER	15.2%
HISPANIC POPULATION	495
% HISPANIC	11.2%
TOTAL POPULATION 18	3,320

-  Interstates
-  U.S. Highway
-  State Highway
-  Local Roads
-  Railroads
-  Stream
-  Powerline (Incomplete)
-  Lakes / Rivers
- City, Town**
-  City, Town
-  County






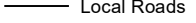



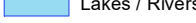
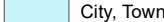
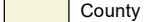
Created On: 1/31/2022

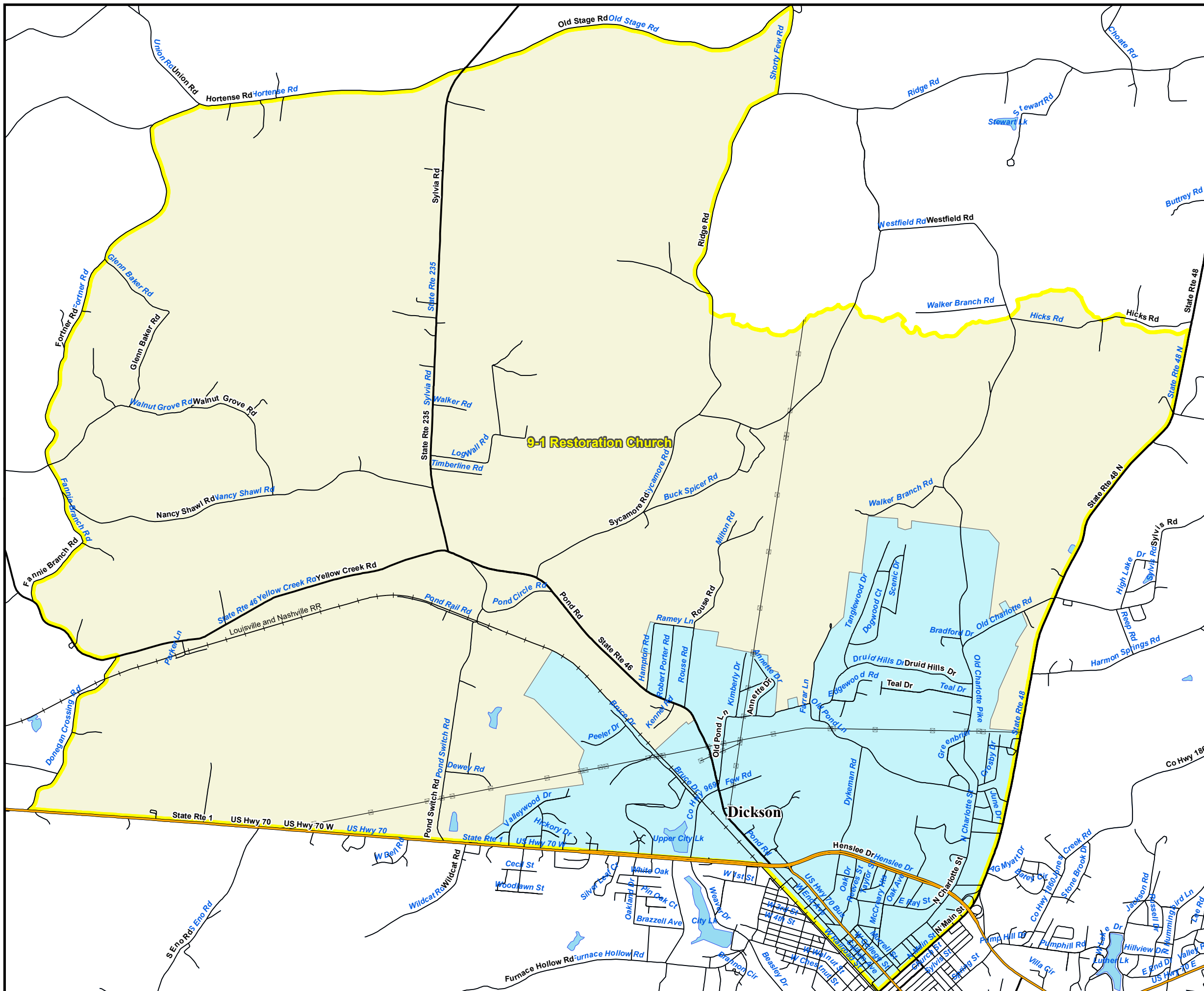
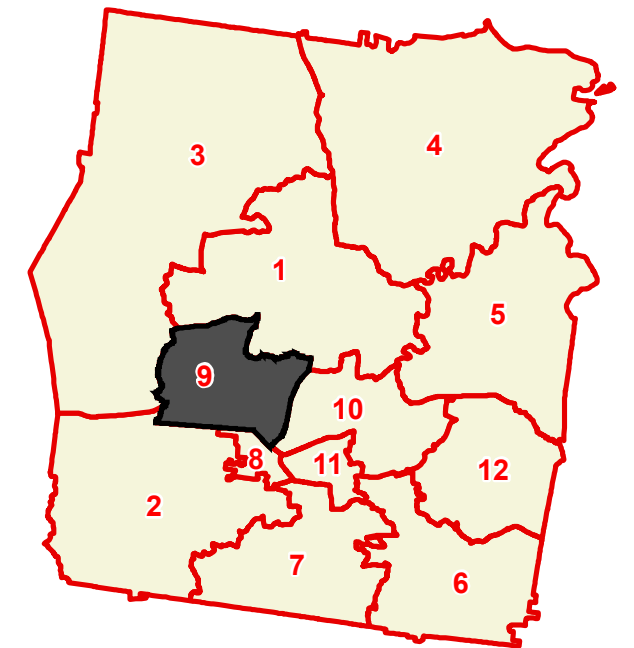


# Dickson County

## 9-1 Restoration Church Voting Precinct

TOTAL POPULATION	4,614
WHITE POPULATION	3,851
% WHITE	83.5%
BLACK POPULATION	256
% BLACK	5.5%
OTHER POPULATION	507
% OTHER	11%
HISPANIC POPULATION	359
% HISPANIC	7.8%
TOTAL POPULATION 18	3,650

-  Interstates
-  U.S. Highway
-  State Highway
-  Local Roads
-  Railroads
-  Stream
-  Powerline (Incomplete)
-  Lakes / Rivers
- City, Town**
-  City, Town
-  County



Created On: 1/31/2022